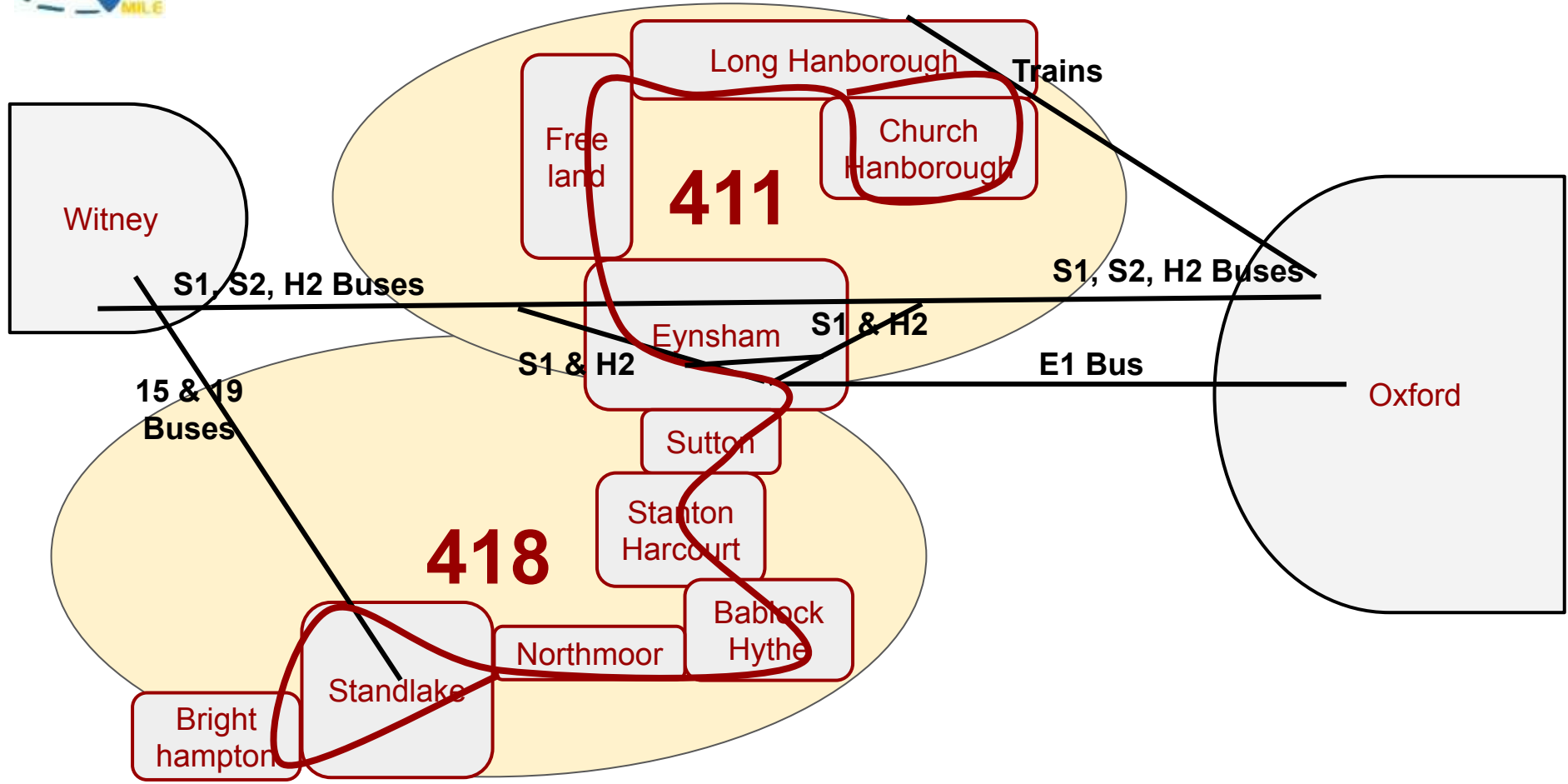




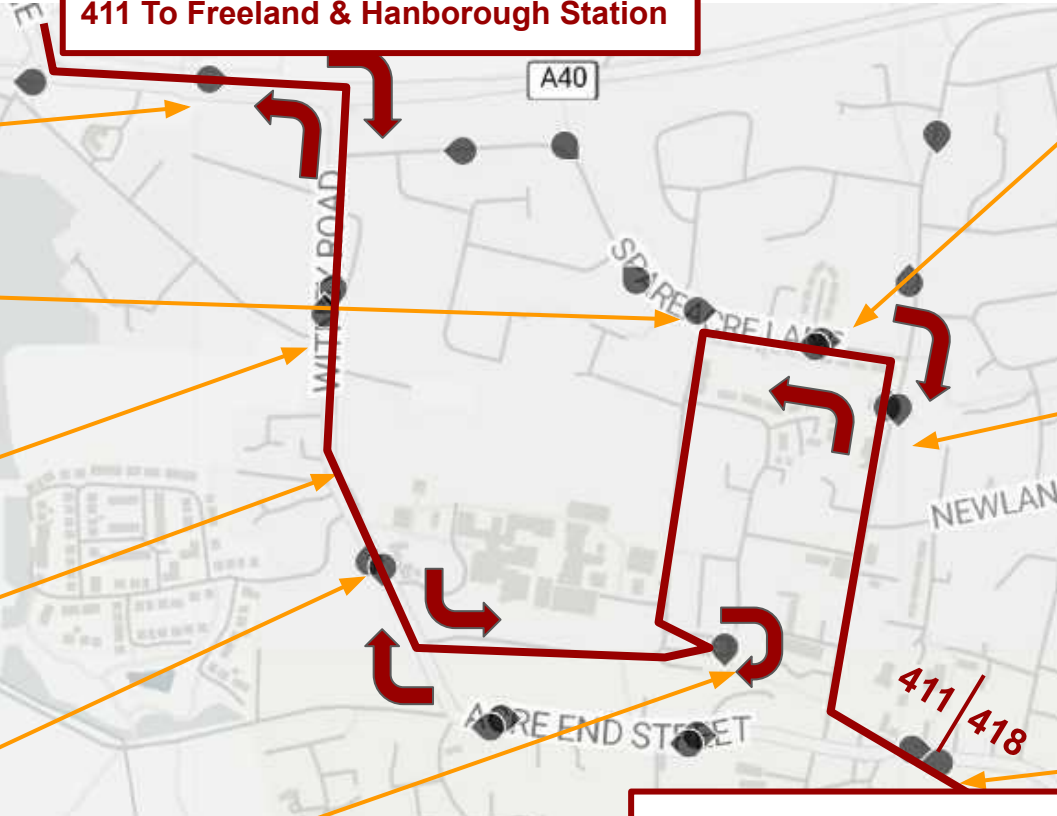
411 & 418 Bus Route Village Overview





Route 411 & 418 - Eynsham

411 To Freeland & Hanborough Station



Evenlode (South)
Connections S1, S2 & H2
Great for Eynsham Community Woods

Spareacre Lane, Spar
Connections S2
Great for local shops

Witney Rd
Connections S1
Great for Play Area

Bartholomew Layby
School runs only

Bartholomew School
Great for Sports Hall

Eynsham Car Park
Great for Surgery, Village Hall, Scouts, Bartholomew School & Sports Hall

418 To Stanton Harcourt & Standlake

Pelican Place
Connections H2 bus {JR & Oxford Brookes}

Mill St
Great for Organic Grocers & Cafe, Post Office, Beer & Wine, Library & Beauty Salon, Chinese Takeaway, Vets

Eynsham Church
Going North becomes 411, South becomes 418
Connections to S1 & E1
Great for Evenlode DIY, Churches, St Leonards Church Hall, Bartholomew Rooms & Square, Coop various Pubs & Restaurants



Route 411 - Freeland

411 To Hanboroughs & Station

Freeland Turn
Connections S7,
Good for East End &
North Leigh Roman Villa

Industrial Estate
Great for businesses including
Little Ox Brewery

Broadmarsh Lane

The Green

Parklands
Great for Freeland CE Primary School

St Mary's Church
Great for Freeland Hall, Sports Field,
Play Area, The Oxfordshire Yeoman,
Freeland Garden Centre, Freeland Care
Home

411 To Eynsham





Route 411 - The Hanboroughs

Garage
Great for Petrol, Diesel

New Road
Great for Coop, Three Horseshoes, Shops

Wynard Rd
Great for Cycle repairs

The Bell
Great for George & Dragon

Surgery
Great for health services
Connections S1

411 Hanborough Station
Connections to Trains to London. S7 Bus
Great for Bus Museum, Blenheim Community Path
North: 09:10 10:55 12:55 14:50 17:30
South: 09:10 11:05 13:05 14:50 17:35

Roosevelt Road
Great for Hanborough Pavilion, Skate Park

Church Hanborough
Great for Hand & Shears Pub, Pinsley Wood



411 To Freeland & Eynsham
North: 09:00 10:45 12:45 14:45 17:20
South: 09:15 11:10 13:10 17:40



Route 418 - Stanton Harcourt

418 To Eynsham

North: 08:01 10:20 12:20 14:20 15:57

South: 09:40 11:40 13:40 15:28 15:30 16:23 18:16

Rail Connections to Hanborough

Flexneys Paddock
Great for Village Hall & Sutton

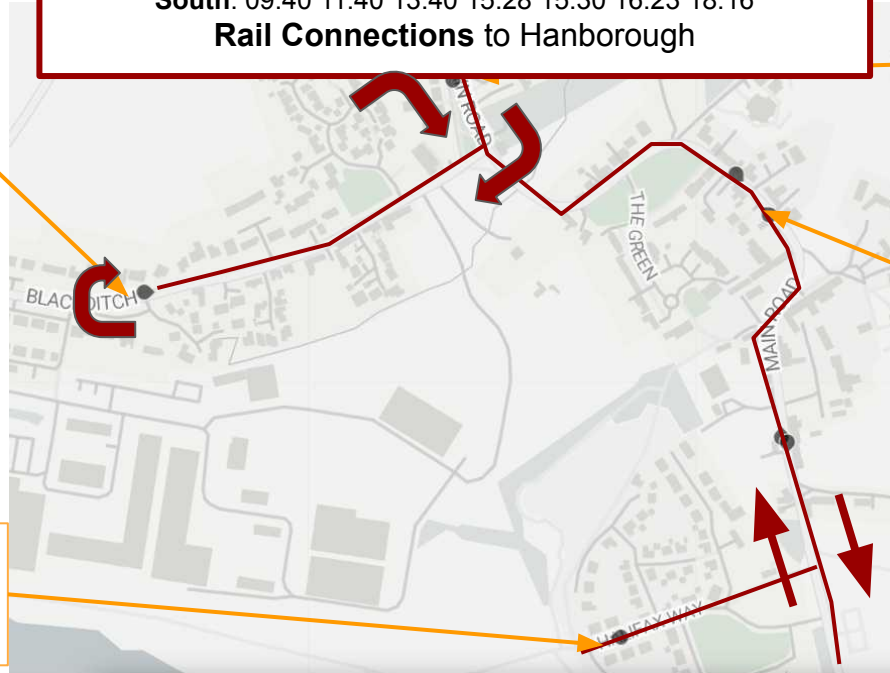
Blackditch
Great for Industrial Estate, Tar
Lakes, Devils Quoits

Harcourt Arms
Great for Primary School, Pub &
Shop, Church, Popes Tower

Harcourt Arms
Great for Cricket Club

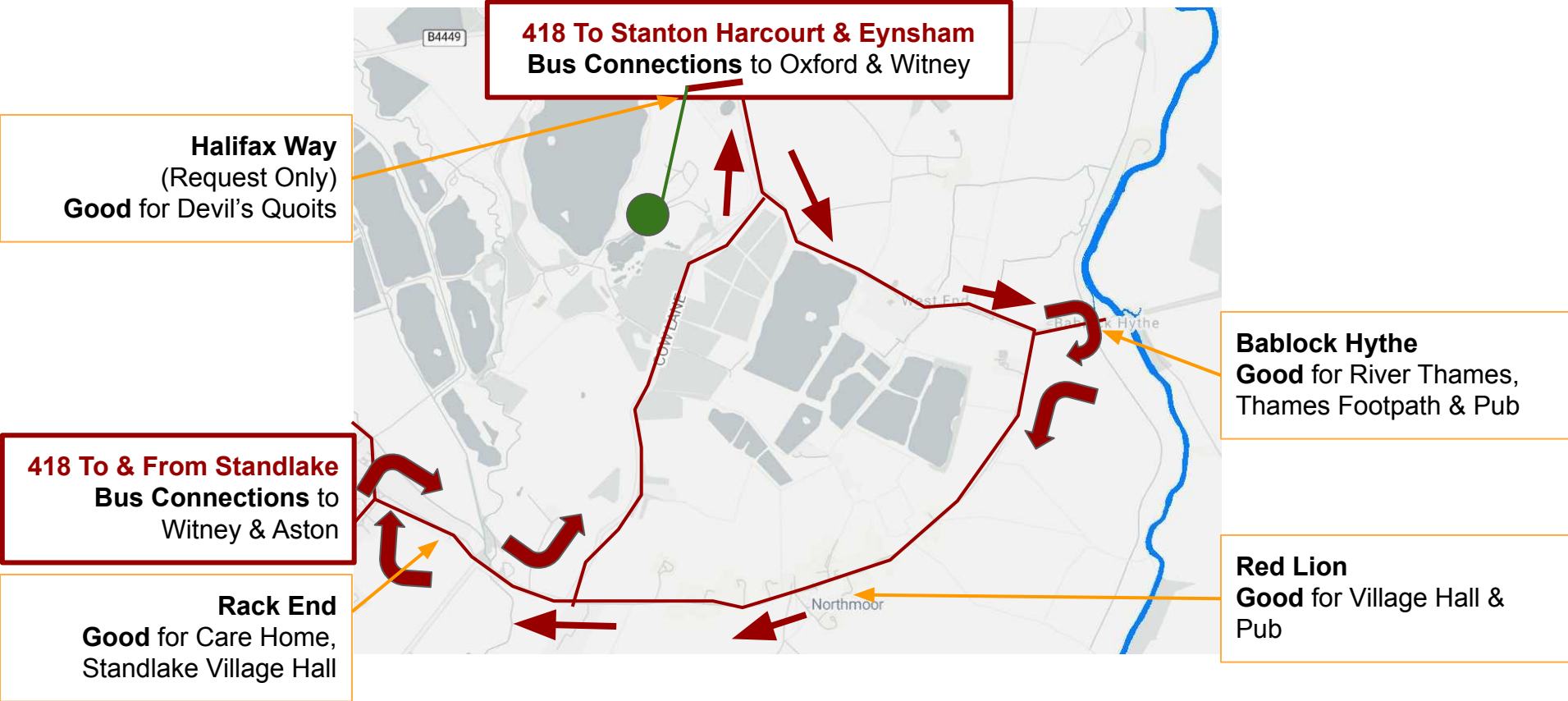
Halifax Way
(request only)
Great for Devil's Quoits

418 To Bablock Hythe, Northmoor & Standlake





Route 418 - Northmoor & Bablock Hythe





Route 418 - Standlake & Brighthampton

Standlake/A415 Junction

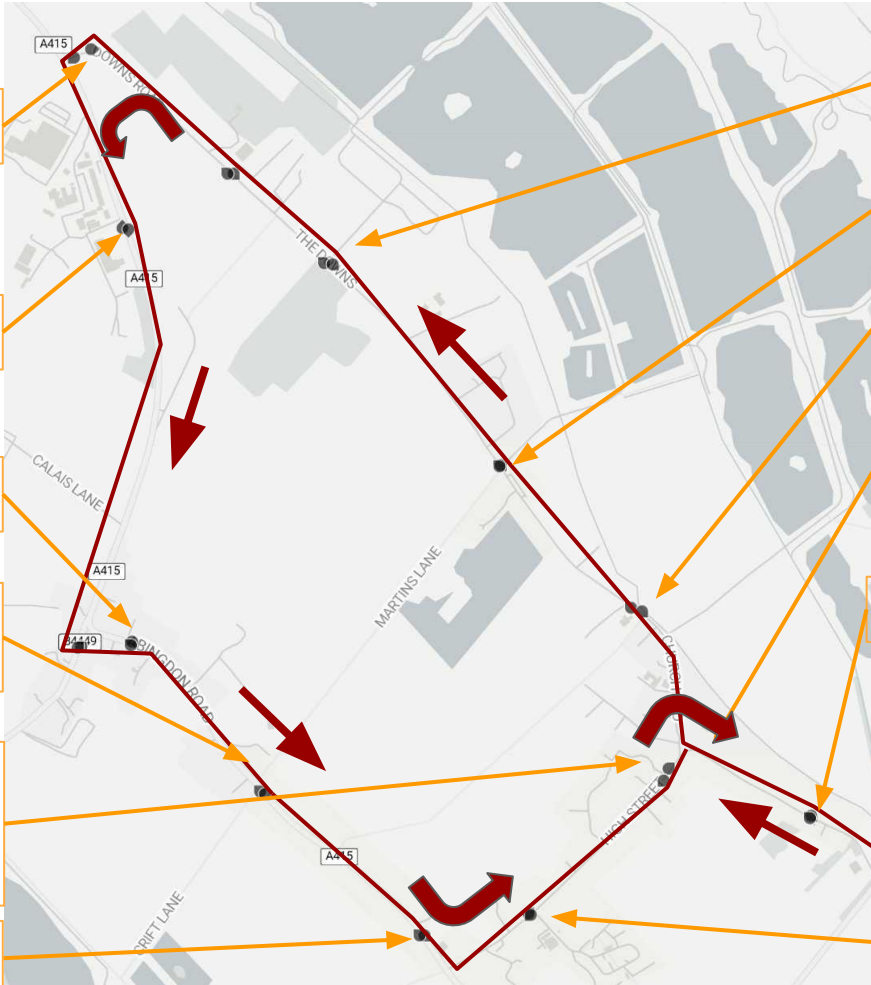
Industrial Estate

Brighthampton

Martins Lane
Good for Cricket Club

Woodlands
Great for Post Office,
Standlake Primary School

Garage



Hardwick Leisure Park

Church Mill CI
Bus Connections 15 & 19

St Giles Church

The Green
Great for School Runs

Rack End

418 To Stanton Harcourt & Eynsham
Rail Connections to Hanborough

Lincoln Farm Park, Windrush Path